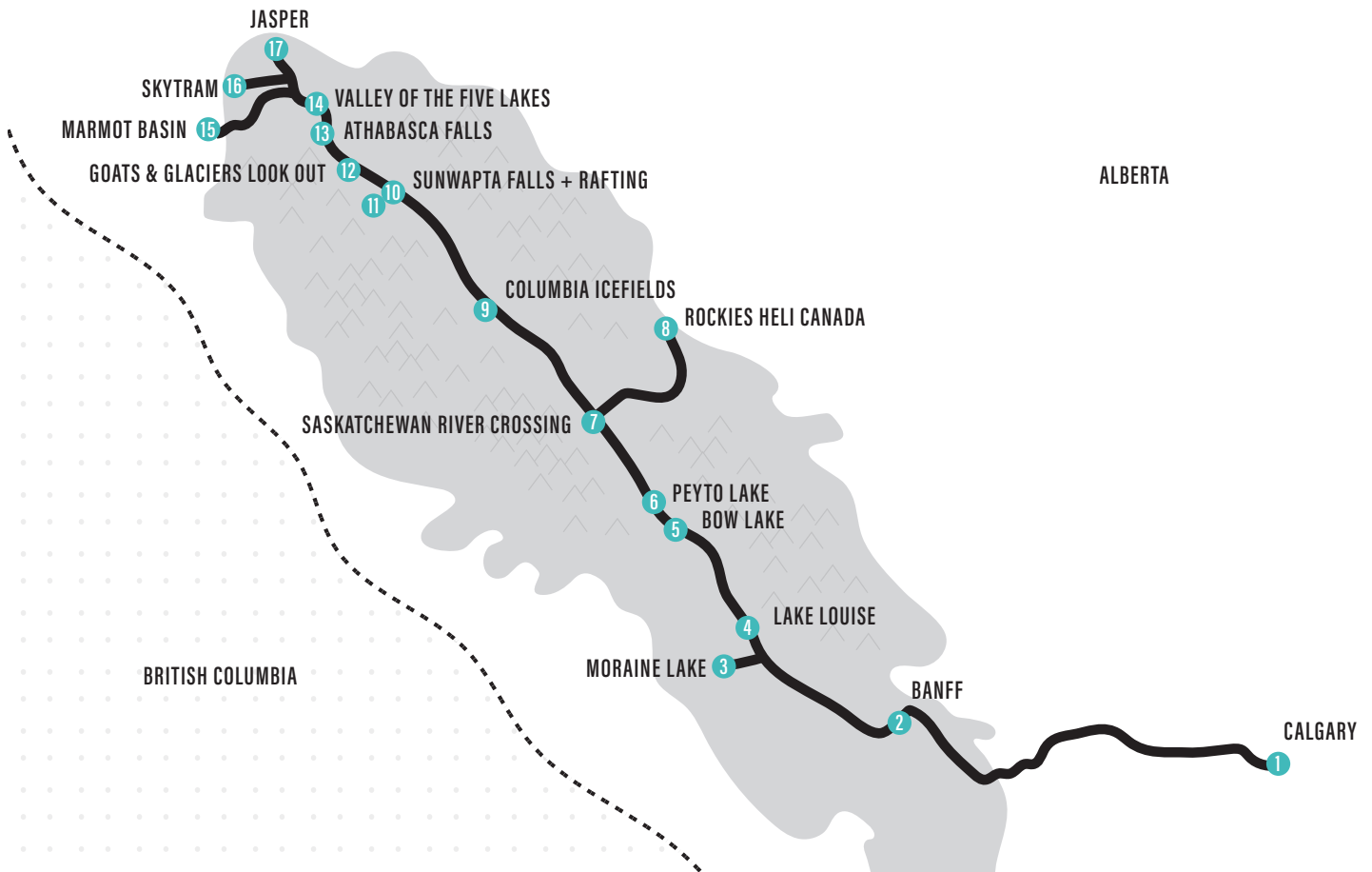
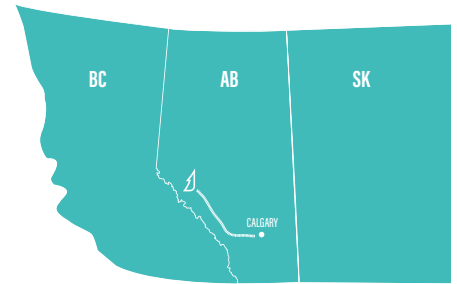




# FROM CALGARY

Length: 412 kilometres / 255 miles  
Duration: 5 hours  
Route: North West Highway 1 West & Highway 93 North



## 1) Calgary

With it's massively famous (and famously massive) annual Calgary Stampede rodeo, Calgary serves up western culture with fresh urban vibrancy. [LEARN MORE](#)

## 2) Banff

This lovely town has many places to stop and rest. Food and entertainment are always available, making this a welcome pit-stop on your way to Jasper! [LEARN MORE](#)

## 3) Lake Louise

Check your fuel! This is your last chance to fill up until Jasper (the gas station in Saskatchewan Crossing operates from May to Oct). Lake Louise boasts one of the photographed spots in the Canadian Rockies. [LEARN MORE](#)

## 4) Moraine Lake

Set in the Valley of the Ten Peaks, this glacier-fed lake is surrounded by mountains and waterfalls. Stop for a hike, canoe ride or picnic. Road Opens from June to October. [LEARN MORE](#)

## 5) Bow Lake

Is one of Banff National Park's largest lakes. Get your camera ready! [LEARN MORE](#)

## 6) Peyto Lake

A popular stop for visitors, this glacier-fed lake marks the start of a fantastic hike up to Bow Summit, the highest point in the drive from Banff to Jasper. [LEARN MORE](#)

## 7) Saskatchewan River Crossing

At the junction of Highway 93 and Highway 11 sits the starting point for Columbia Icefield Tours and other hiking trails. Nicknamed 'The Crossing', as fur traders used it to cross the North Saskatchewan River on the way to British Columbia. [LEARN MORE](#)


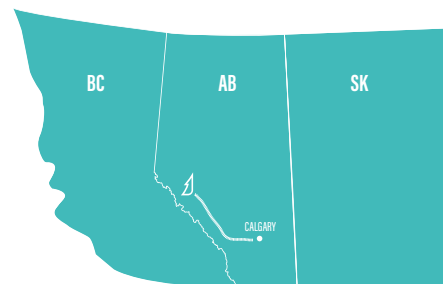
## 8) Climb on board a Helicopter tour

Venture Beyond the ground and take to the sky with an epic helicopter tour over glaciers and mountains for an adventure of a lifetime. [LEARN MORE](#)



# FROM CALGARY

Length: 412 kilometres / 255 miles  
Duration: 5 hours  
Route: North West Highway 1 West & Highway 93 North



## 9) Icefield Center & Skywalk

A 1-kilometre glass-floored cliff edge walkway perched 280 metres above the ground and overlooking glaciers and the Sunwapta valley. Visitors to the Skywalk must take the shuttle from the Centre. April to October. [LEARN MORE](#)

## 10) Sunwapta Falls

Fed by the Athabasca Glacier, Sunwapta Falls showcases a 18m drop from the upper falls and a 1.3 kilometre hike down to the lower falls. [LEARN MORE](#)

## 11) Rafting on Sunwapta River

With so many rivers in Jasper National Park, whitewater rafting has become one of our most popular summer activities. Be sure to book in advance! [LEARN MORE](#)

## 12) Goats and Glaciers

Also known as the 'Mineral Lick,' this lookout is a great place to spot mountain goats along the mineral deposits by Mount Kerkeslin. [LEARN MORE](#)

## 13) Athabasca Falls

These famous and powerful waterfalls are class 5, with a 24 metre drop. Walk the trails that link viewpoints and a canyon. In winter, enjoy the ice formations and hike/snowshoe/cross country ski along the Athabasca river trail. [LEARN MORE](#)

## 14) Valley of the Five Lakes

This trail is a popular family hike that passes five small lakes vary in their depth and colour. After the first lake, turn left onto trail 9b, or keep going north onto Old Fort Point for an extra 10 kilometres. [LEARN MORE](#)

## 15) Ski Marmot

Known for its spectacular views, varied 91 runs and laid-back atmosphere, Marmot Basin ski resort lays claim to the highest base elevation of all Canadian ski areas. Mid-November to Early-May. [LEARN MORE](#)

## 16) Jasper SkyTram

Explore the best views of Jasper with Canada's highest and longest, guided aerial tramway. On a clear day, you can even see the white pyramid of Mount Robson in nearby British Columbia. Be sure to book in advance! April to October. [LEARN MORE](#)

## 17) Jasper

Welcome! Get ready for a whole new set of adventures. [LEARN MORE](#)